unesco
Biosphere Reserve

Parco Regionale dei
Colli Euganei

Vegetation Map

of the

Candidate
Biosphere Reserve

"Colli Euganei"

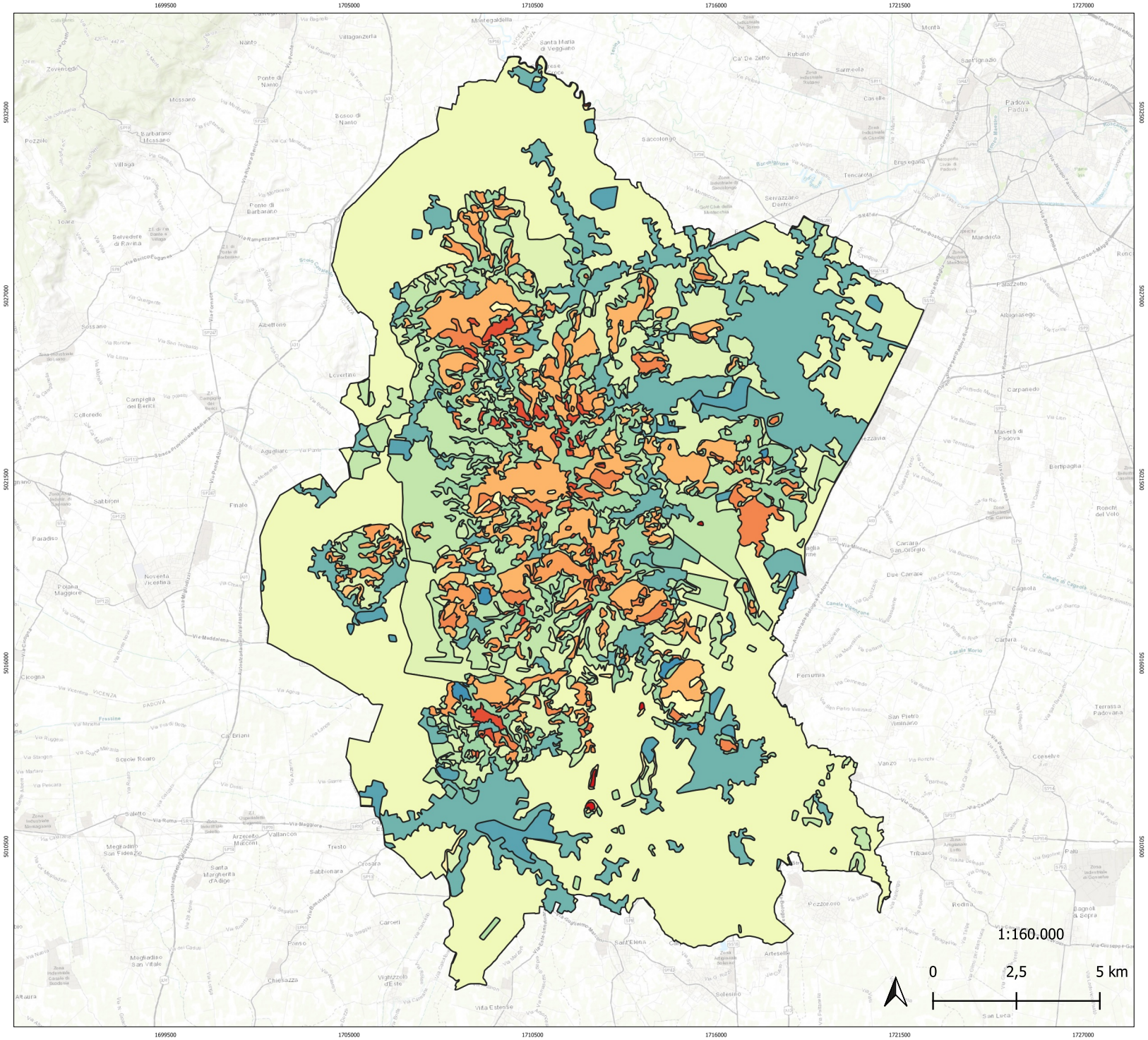

Candidate Biosphere Reserve "Colli Euganei"

Vegetation Map

Sources:
Infrastruttura Dati Territoriali della Regione Veneto
IDT-RV 2.0 - Geoportale della Regione Veneto

ESRI Topo

Datum & Projection
Elipsoid: WGS 1984
Projection: Universal Transvere Mercatore, 32 N Fuse

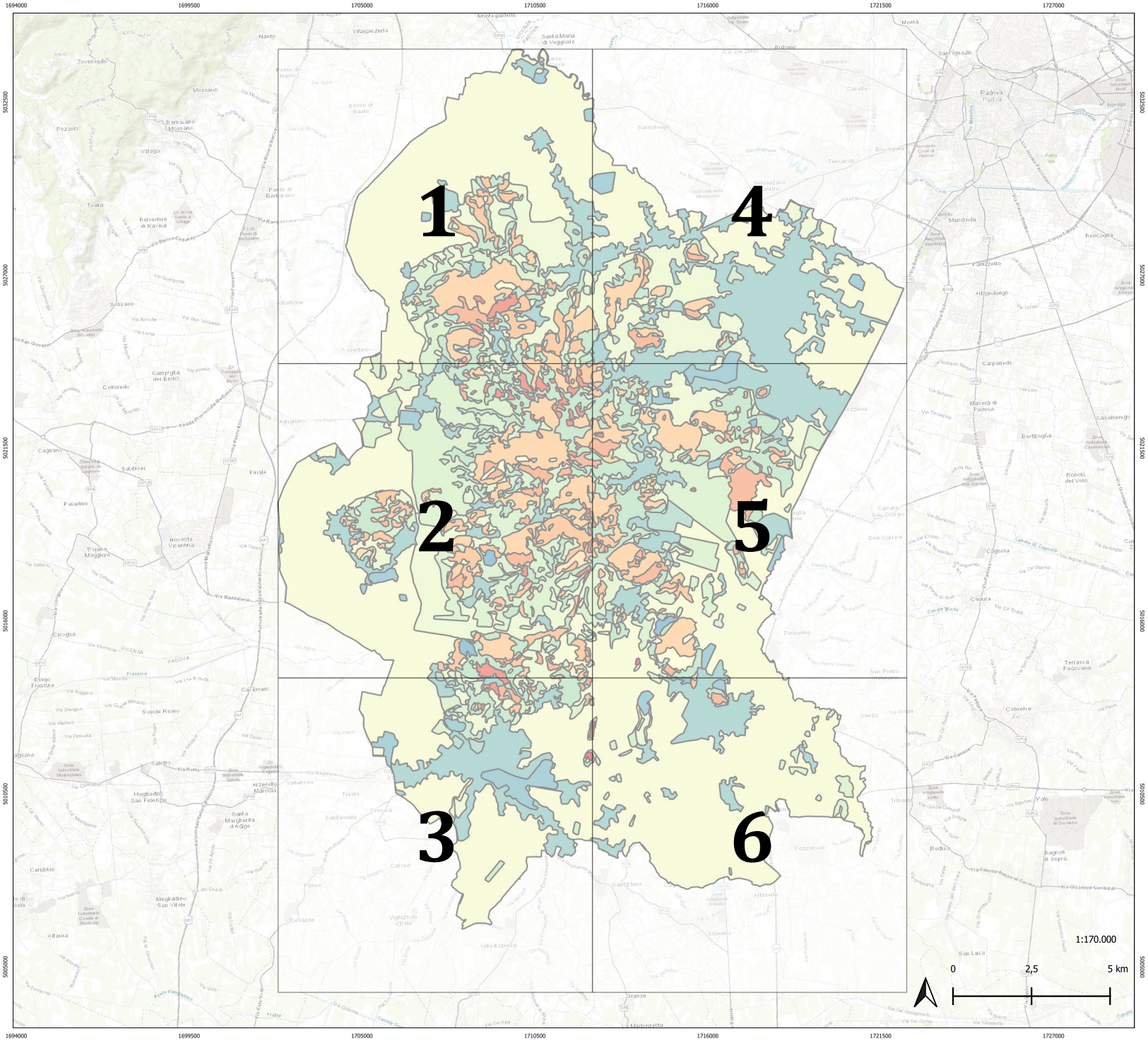

Candidate Biosphere Reserve "Colli Euganei"

Vegetation Map: General Plan

Sources:
Infrastruttura Dati Territoriali della Regione Veneto
IDT-RV 2.0 - Geoportale della Regione Veneto

ESRI Topo

Datum & Projection
Elipsoid: WGS 1984
Projection: Universal Transvere Mercatore, 32 N Fuse

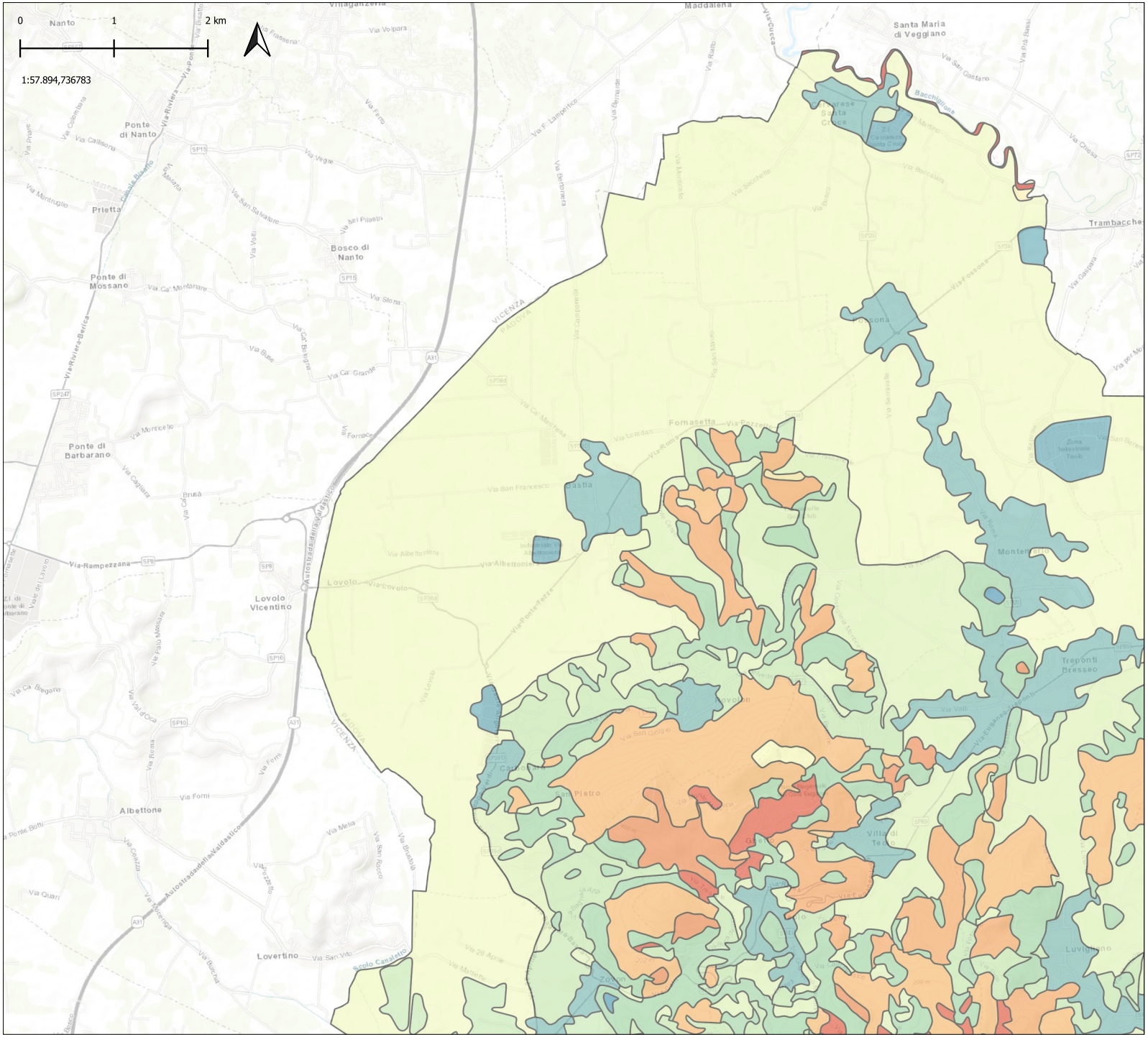

Candidate Biosphere Reserve "Colli Euganei"

Dial 1

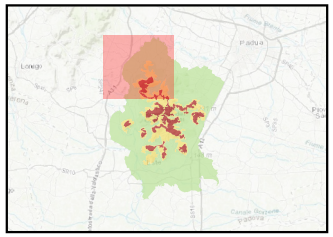

Sources:
Infrastruttura Dati Territoriali della Regione Veneto
IDT-RV 2.0 - Geoportale della Regione Veneto

ESRI Topo

Datum & Projection
Elipsoid: WGS 1984
Projection: Universal Transvere Mercatore, 32 N Fuse

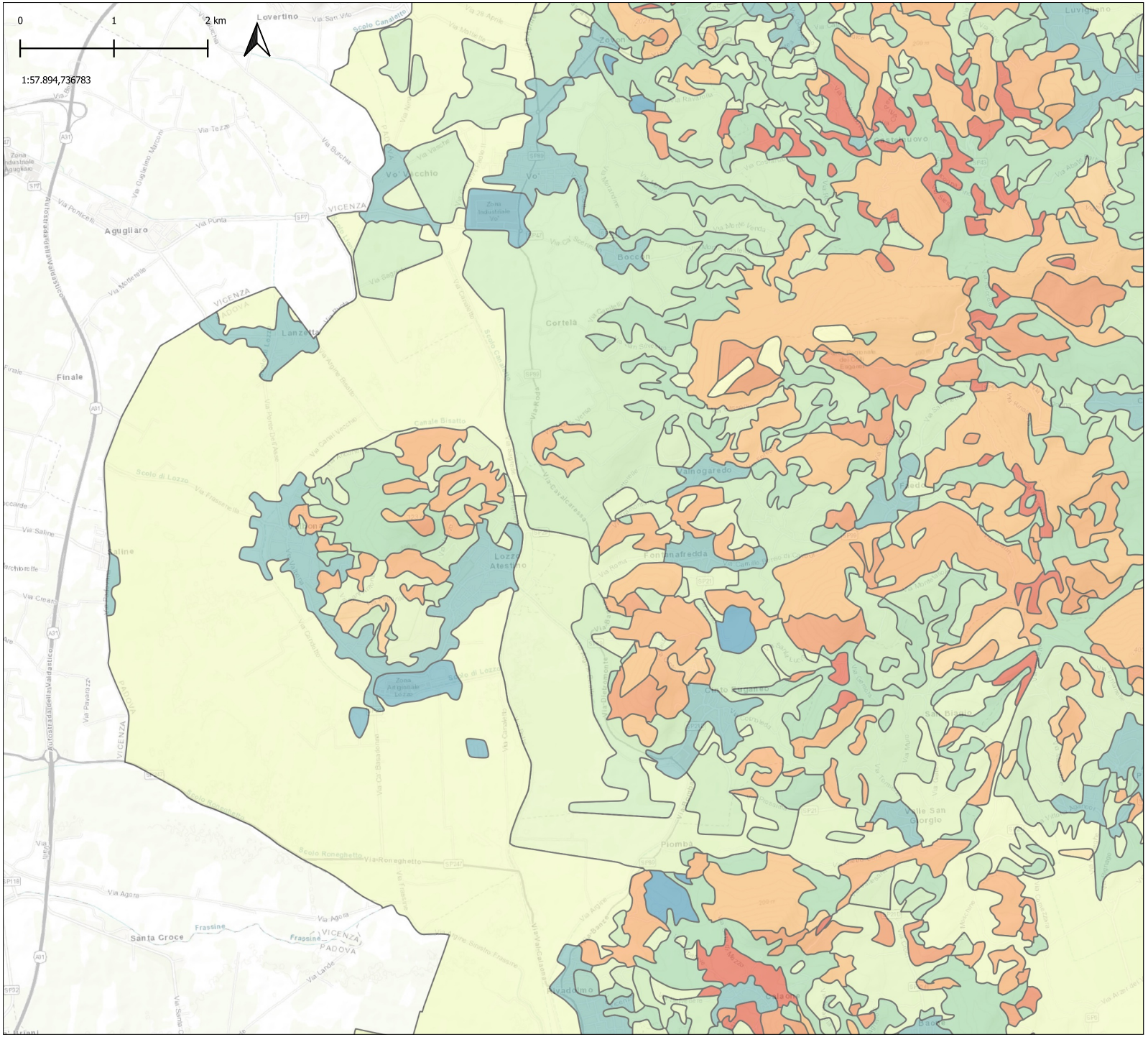

unesco
Biosphere Reserve

Candidate Biosphere Reserve "Colli Euganei"

Dial 2

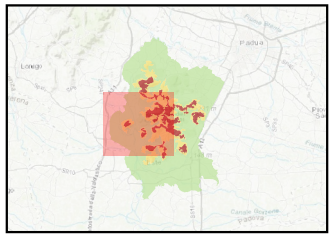

Sources:
Infrastruttura Dati Territoriali della Regione Veneto
IDT-RV 2.0 - Geoportale della Regione Veneto

ESRI Topo

Datum & Projection
Elipsoid: WGS 1984
Projection: Universal Transvere Mercatore, 32 N Fuse

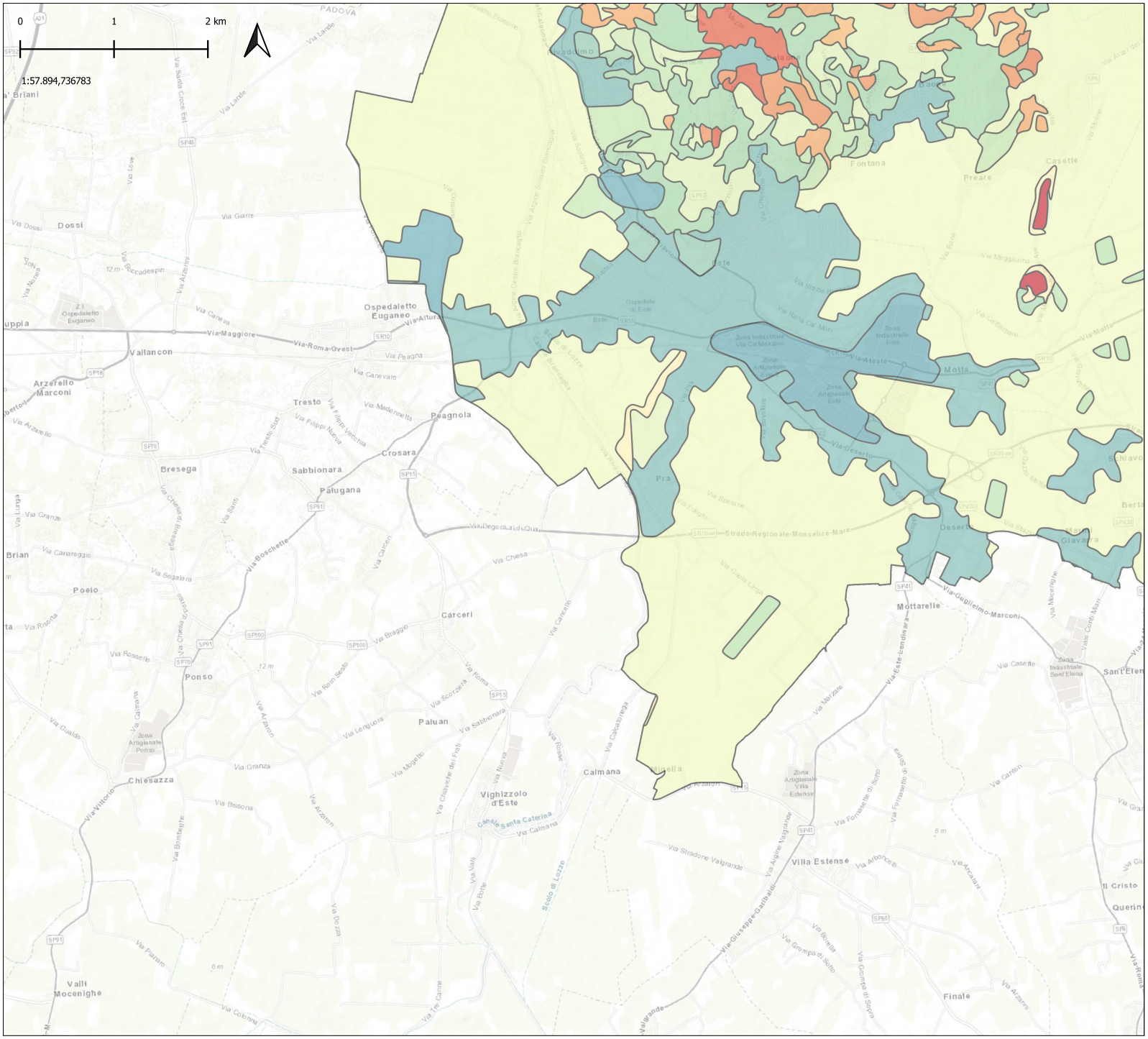
0
1
2 km
1:57.894,736783
1705000
1710500
5010500
5005000
Dossi
Ospedaletto Euganeo
Vallancon
Arzerello Marconi
Tresto
Peagnola
Crosara
Bresega
Sabbionara
Palugana
Poelo
Carceri
Ponso
Paluan
Chiesazza
Calmana
Vighizzolo d'Este
Villa Estense
Mottarelle
Este
Fontana
Casette
Preare
Motta
Pra
Deserti
Finale
Valli Mocenighe
Via Maggiore
Via Roma Ovest
Via Boschette
Via Degna alla Qua
Strada Regionale Monselice Mare
Via Guglielmo Marconi
Via Este-Lendinara
Via Stradone Valgrande
Via Giuseppe Garibaldi
Via Calmana
Via Chiesa
Via Carceri
Via Roma
Via Sabbionara
Via Lengiuora
Via Braggio
Via Rossele
Via Gualdo
Via Vittorio
Via Bissoria
Via Arzarini
Via Pararo
Via Colonna
Via Tre Carme
Via Valli
Via Borte
Via Rosse
Via Nuova
Via Calcatorenga
Via Scorzara
Via Mogetto
Via Chiesa di Chiesazza
Via Bombeghe
Via Dozza
Via Granza
Via Canareggio
Via Segalara
Via Risorta
Via Rotti Sesto
Via Canevare
Via Madonnetta
Via Filippi Nuova
Via Filippi Vecchia
Via Tresto Sud
Via Santi
Via Lunga
Via Arzarello
Via Alfura
Via Peagna
Via Canova
Via Santa Croce Est
Via Lande
Via Giarre
Via Roccadespin
Via Albertini
Via Love
Via Molinara
Via Dossi
Via Rana Ca' Morti
Via Stazze Rossi
Via Ca' Bardare
Via Motta
Via Rana
Via Maggiorina
Via Mocenigo
Via Mocenigo Nuova
Via Cordi Marr.
Via Casette
Via Morzare
Via Fornasette di Sotto
Via Fornasette di Sopra
Via Arboscelli
Via Arcaiare
Via Boccata
Via Grompia di Sotto
Via Grompia di Sopra
Via Canton
Via Gra
Via Ca
Via Fenta
Via Arzarini
Via Valgrande
Via Angine Valgrande
Via Angine Sinistra Bisnaga
Via Angine Destra Bisnaga
Via Scolo Destro Bisnaga
Via Scolo di Lozzo
Via Cornetta
Via Ca' Lazzo
Via Ca' Lazzo Stradacapella
Via Ca' Lazzo Ca' Morosini
Via Ca' Lazzo Ca' Bianca
Via Ca' Lazzo Ca' Nuova
Via Ca' Lazzo Ca' Rossa
Via Ca' Lazzo Ca' Verde
Via Ca' Lazzo Ca' Gialla

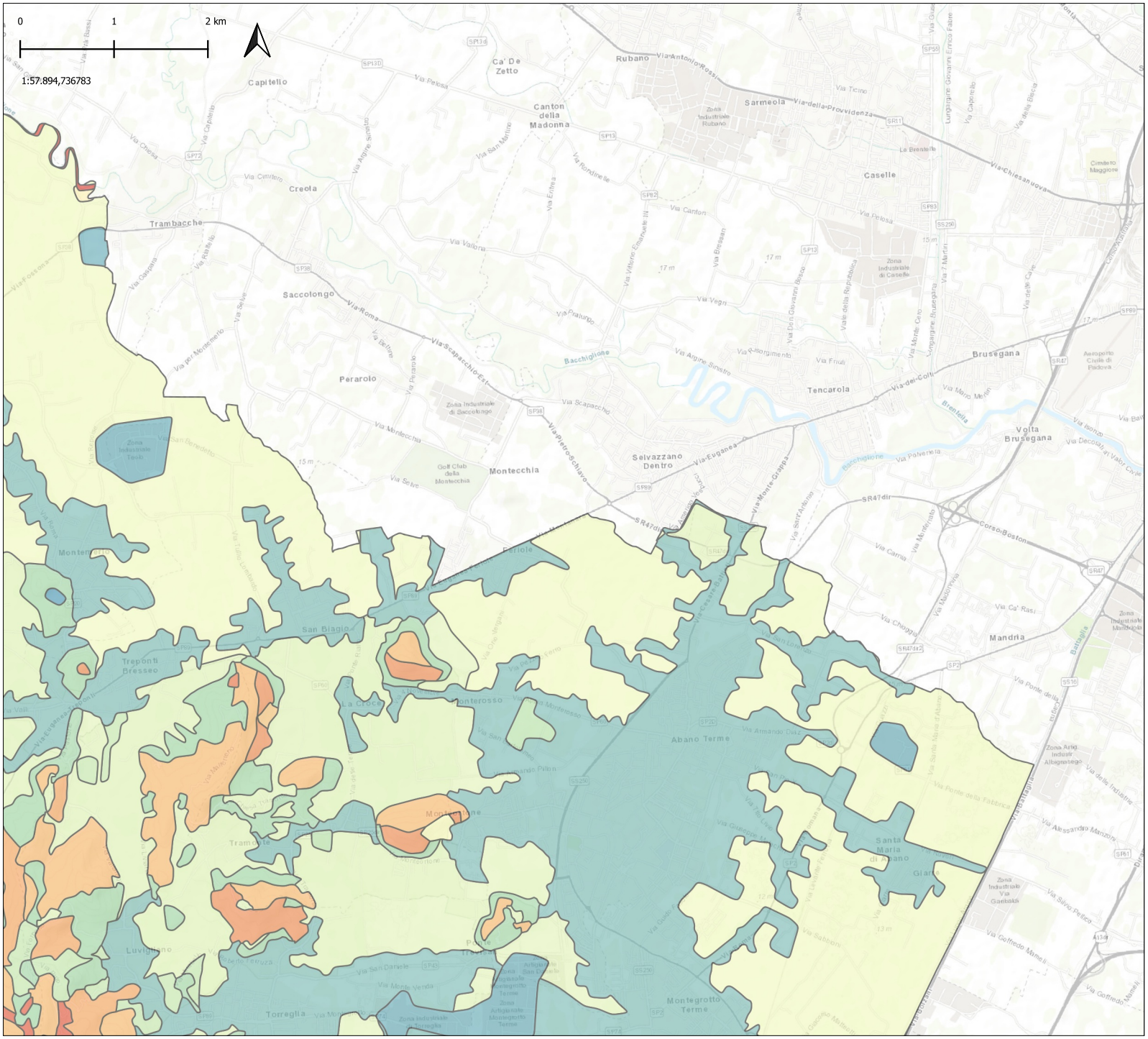

Candidate Biosphere Reserve "Colli Euganei"

Dial 4

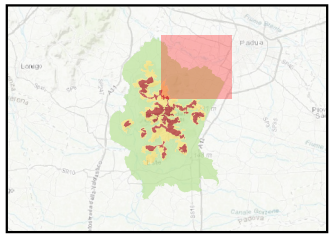

Sources:
Infrastruttura Dati Territoriali della Regione Veneto
IDT-RV 2.0 - Geoportale della Regione Veneto

ESRI Topo

Datum & Projection
Elipsoid: WGS 1984
Projection: Universal Transvere Mercatore, 32 N Fuse

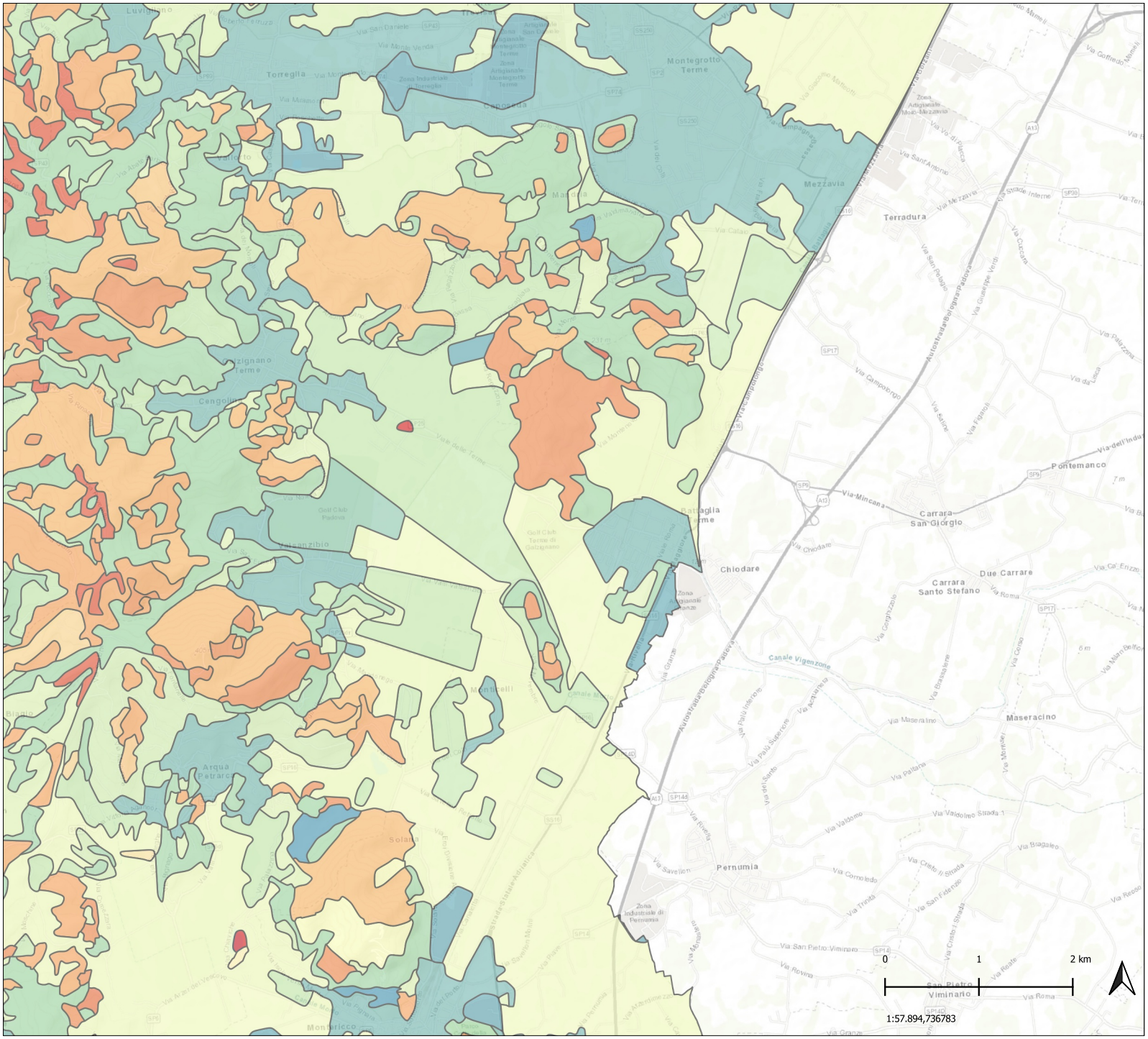

Candidate Biosphere Reserve "Colli Euganei"

Dial 5

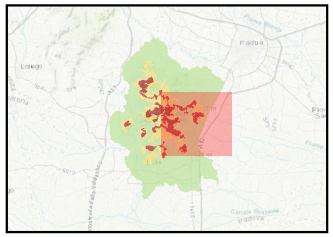

Sources:
Infrastruttura Dati Territoriali della Regione Veneto
IDT-RV 2.0 - Geoportale della Regione Veneto

ESRI Topo

Datum & Projection
Elipsoid: WGS 1984
Projection: Universal Transvere Mercatore, 32 N Fuse

Candidate Biosphere Reserve "Colli Euganei"

Dial 6

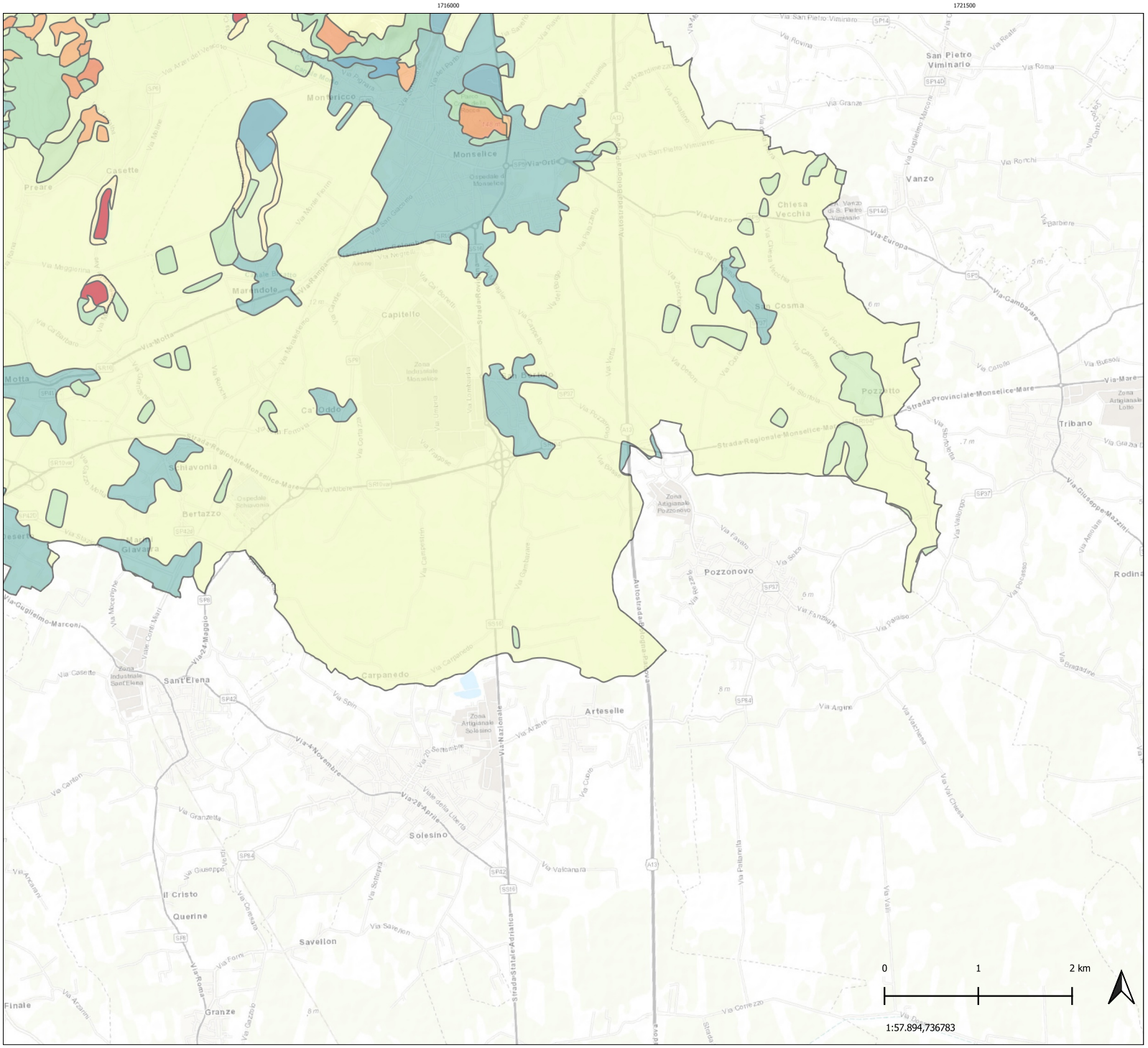

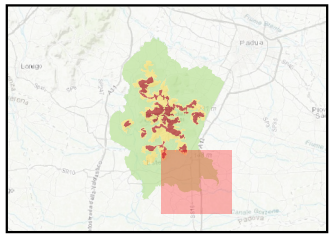

Sources:
Infrastruttura Dati Territoriali della Regione Veneto
IDT-RV 2.0 - Geoportale della Regione Veneto

ESRI Topo

Datum & Projection
Elipsoid: WGS 1984
Projection: Universal Transvere Mercatore, 32 N Fuse