Cartographic Atlas

of the

Candidate
Biosphere Reserve

"Colli Euganei"

Document produced by

Parco Regionale dei Colli Euganei

as coordinator of the application

with the technical support of

Punto 3

www.punto3.it

Geographical overview of the candidate Biosphere Reserve "Colli Euganei"

unesco Biosphere Reserve

Candidate Biosphere Reserve "Colli Euganei"



Proposed Biosphere Reserve's position inside

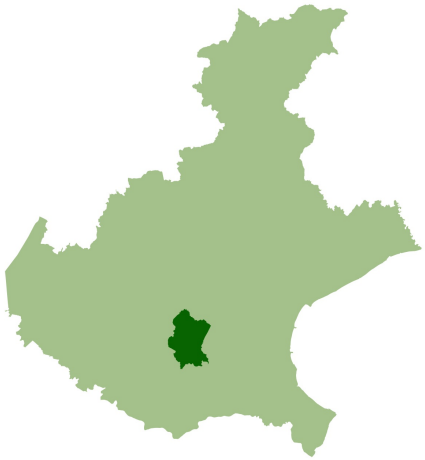

Proposed Biosphere Reserve in the Veneto region

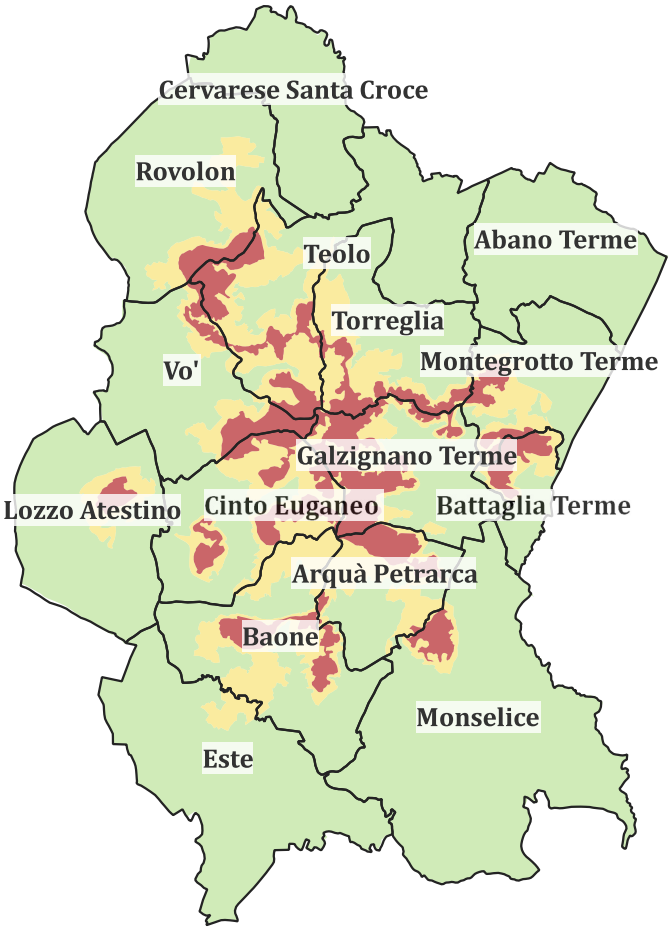

Proposed Biosphere Reserve's administrative limits

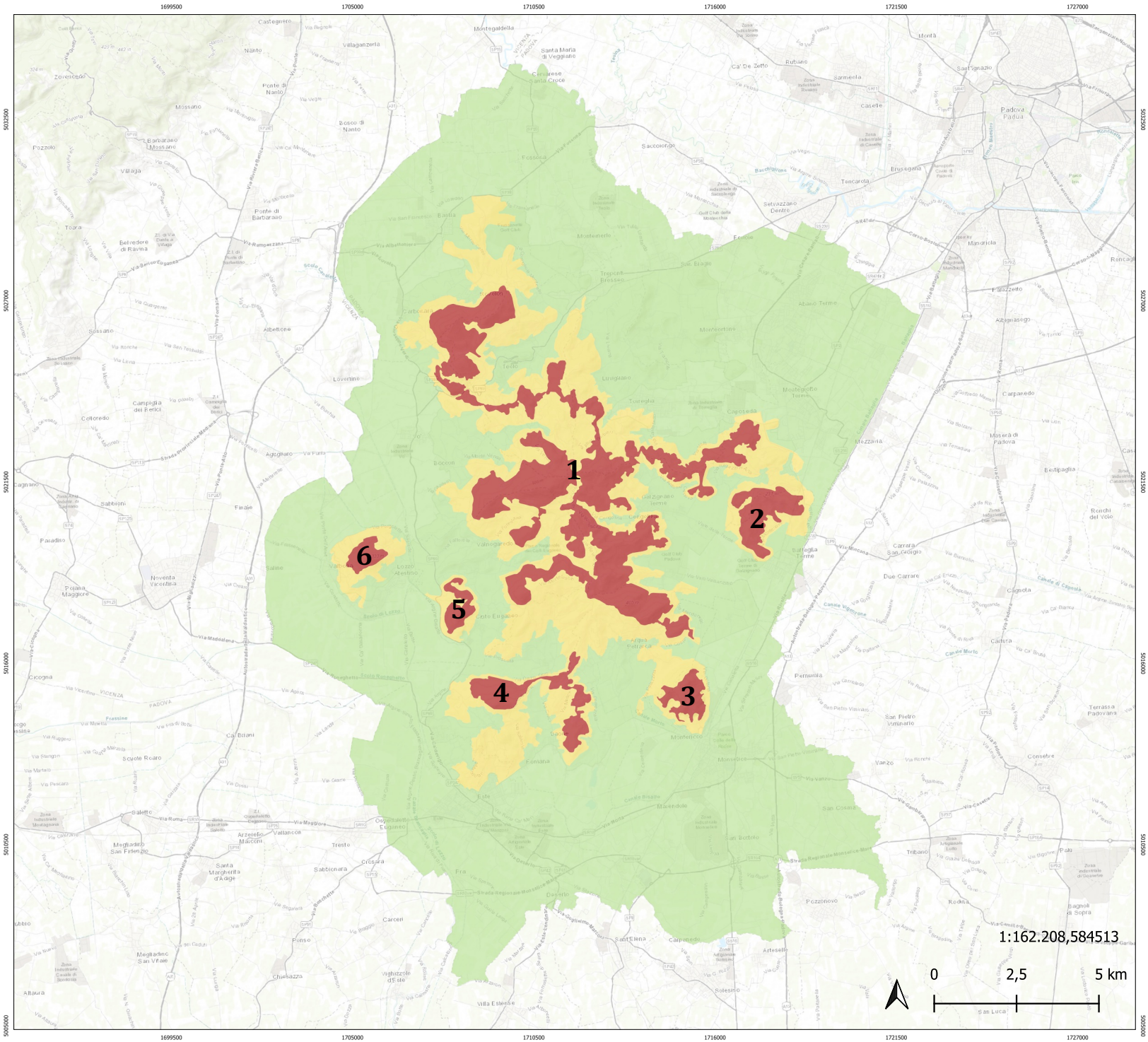

unesco Biosphere Reserve

Candidate Biosphere Reserve "Colli Euganei"

Zoning of the candidate Biosphere Reserve "Colli Euganei"

- **1** Core zone
  - Monte Grande - Madonna
  - Altore - Comun
  - Pendice - Pirio
  - Venda - Vendevolo - Rua
  - Monte delle Valli - Alto
  - Ventolone - Rusta
  - Calbarina
- **2** Core zone Monte Ceva
- **3** Core zone Monte Ricco
- **4** Core zone Monte Cero - Cecilia
- **5** Core zone Monte Cinto
- **6** Core zone Monte Lozzo
- Buffer zone
- Transition zone

Sources:
ESRI Topo

Datum & Projection
Elipsoid: WGS 1984
Projection: Universal Transvere Mercatore, 32 N Fuse

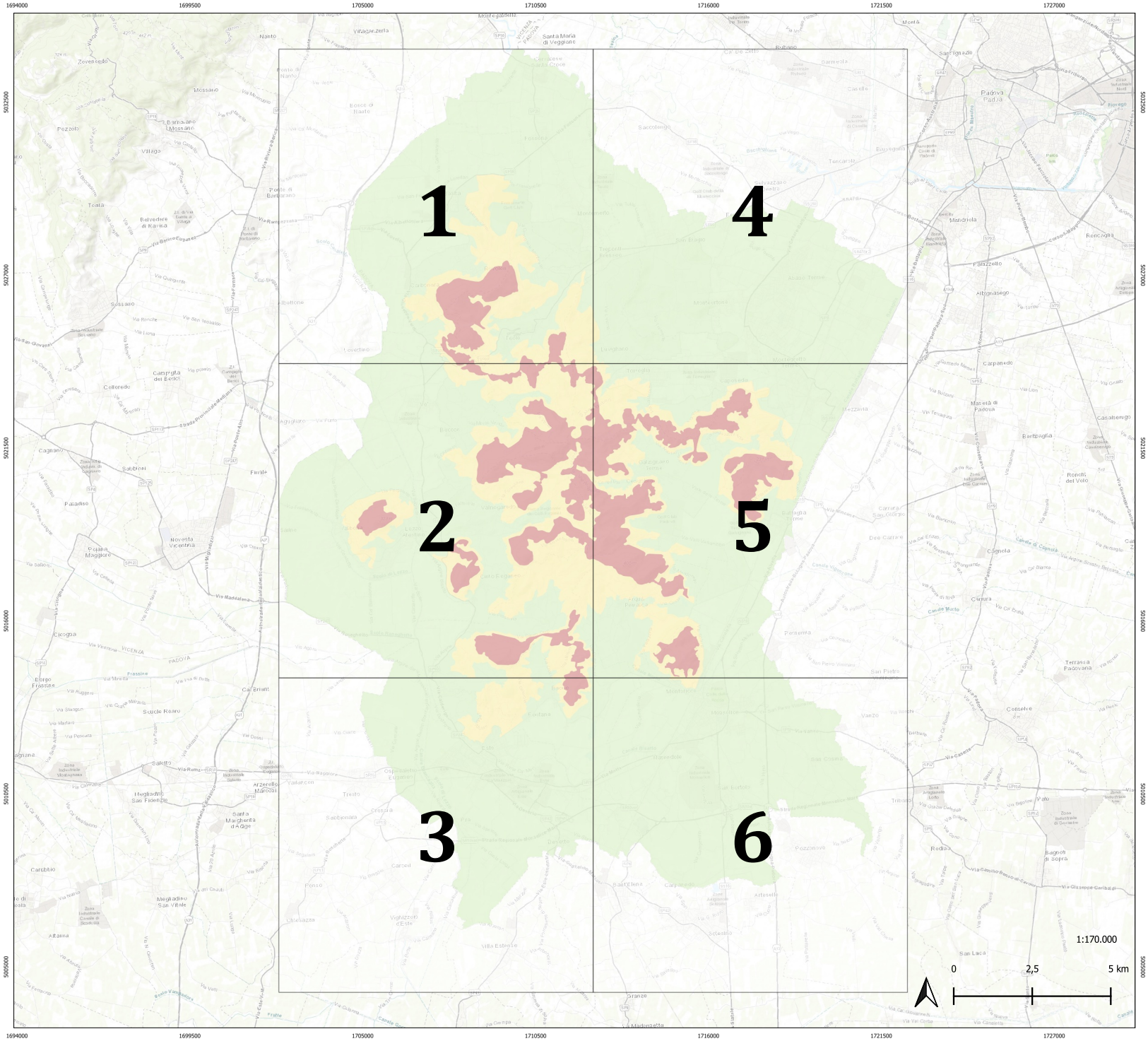

unesco Biosphere Reserve

Candidate Biosphere Reserve "Colli Euganei"

General Plan of the Cartographic Atlas

- Core zones
- Buffer zones
- Transition zones

Sources:
ESRI Topo

Datum & Projection
Elipsoid: WGS 1984
Projection: Universal Transvere Mercatore, 32 N Fuse

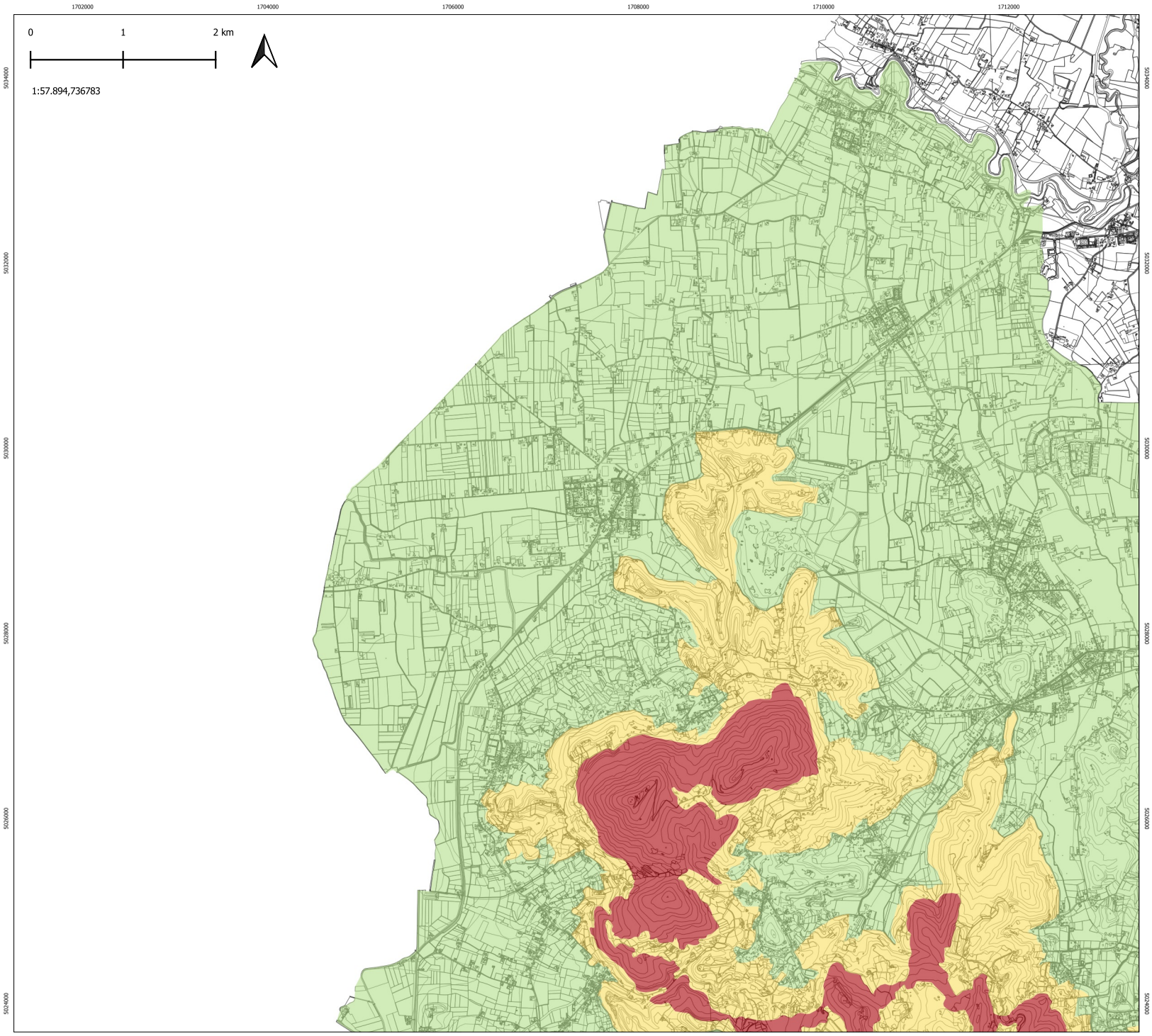

unesco
Biosphere Reserve

Candidate Biosphere Reserve "Colli Euganei"

Dial 1

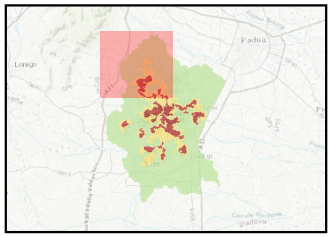

Core zones
Buffer zones
Transition zones

Basemaps:
Technical regional map (CTR) Veneto region
focus on the Province of Padua, 1:5000 scale
Elevation model of Veneto region, 1:5000 scale

Datum & Projection
Elipsoid: WGS 1984
Projection: Universal Transvere Mercatore, 32 N Fuse

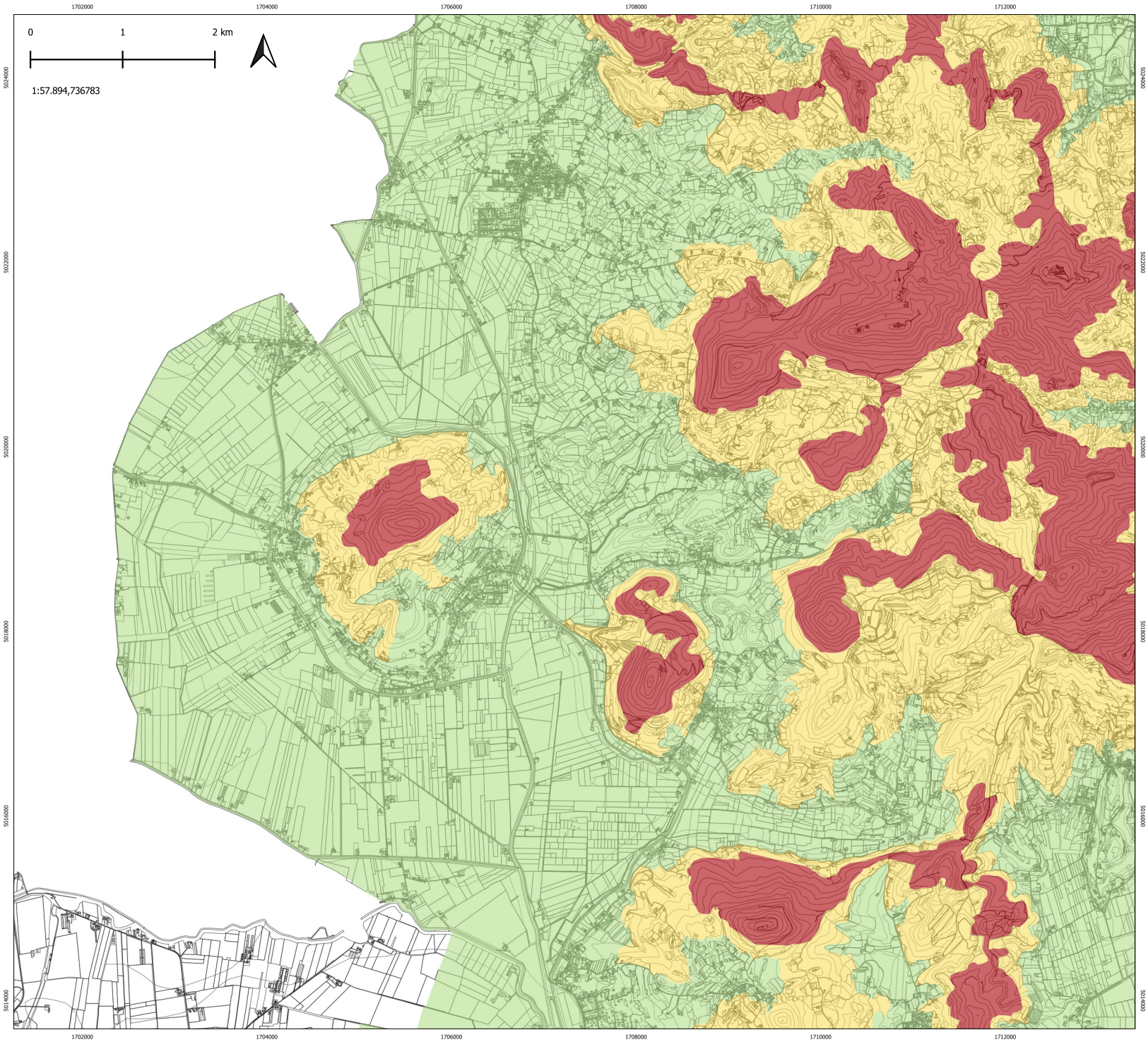

unesco
Biosphere Reserve

Candidate Biosphere Reserve "Colli Euganei"

Dial 2

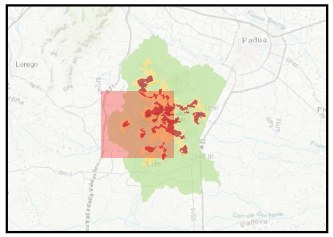

Core zones
Buffer zones
Transition zones

Basemaps:
Technical regional map (CTR) Veneto region
focus on the Province of Padua, 1:5000 scale
Elevation model of Veneto region, 1:5000 scale

Datum & Projection
Elipsoid: WGS 1984
Projection: Universal Transvere Mercatore, 32 N Fuse

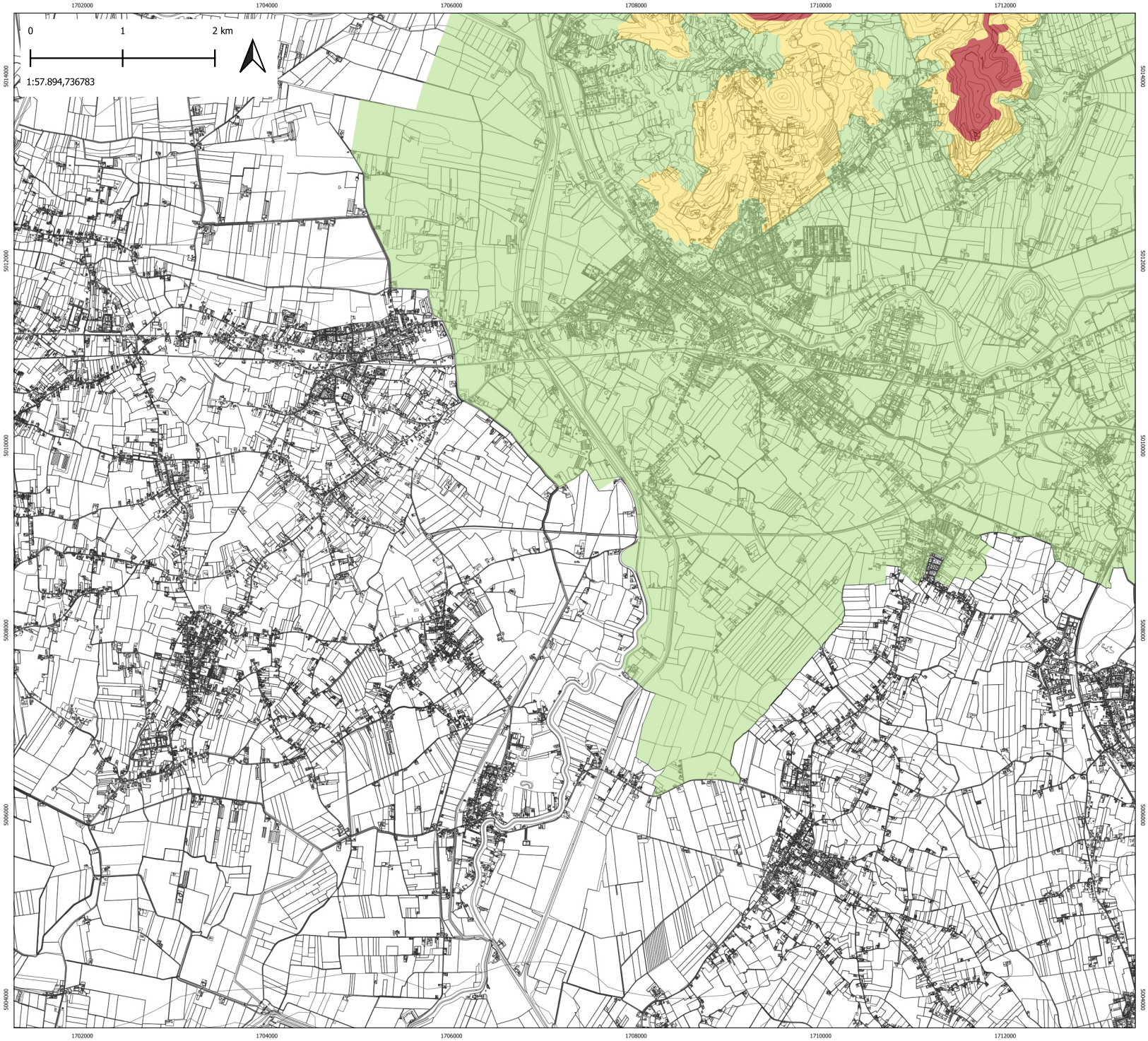

unesco
Biosphere Reserve

Candidate Biosphere Reserve "Colli Euganei"

Dial 3

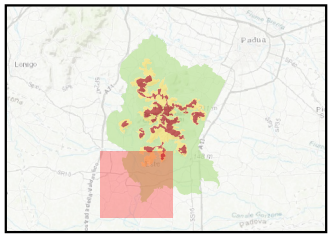

Core zones
Buffer zones
Transition zones

Basemaps:
Technical regional map (CTR) Veneto region
focus on the Province of Padua, 1:5000 scale
Elevation model of Veneto region, 1:5000 scale

Datum & Projection
Elipsoid: WGS 1984
Projection: Universal Transvere Mercatore, 32 N Fuse

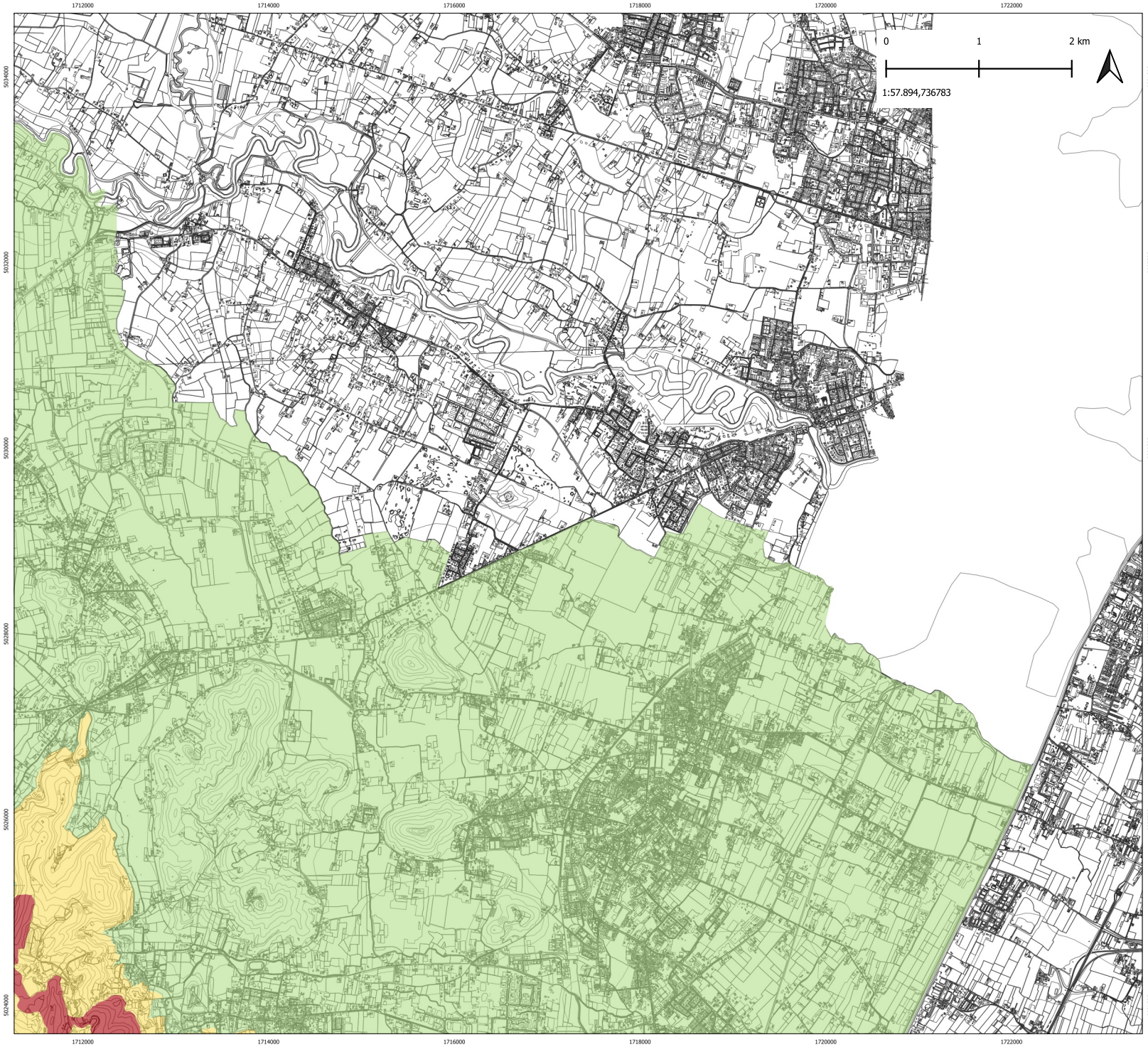

Candidate Biosphere Reserve "Colli Euganei"

Dial 4

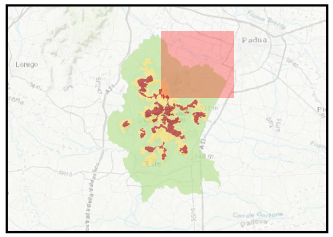

Core zones
Buffer zones
Transition zones

Basemaps:
Technical regional map (CTR) Veneto region
focus on the Province of Padua, 1:5000 scale
Elevation model of Veneto region, 1:5000 scale

Datum & Projection
Elipsoid: WGS 1984
Projection: Universal Transvere Mercatore, 32 N Fuse

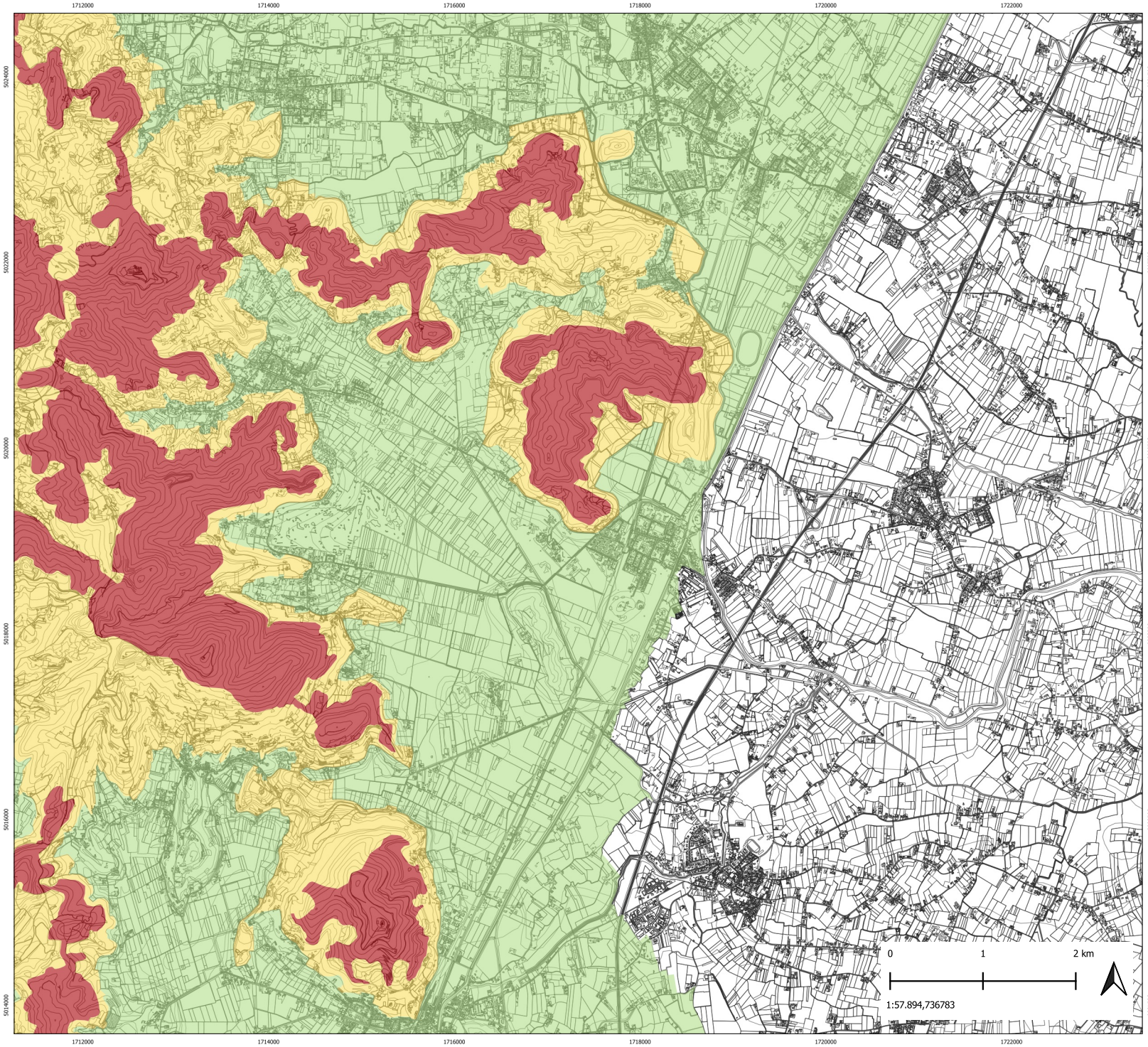

unesco
Biosphere Reserve

Candidate Biosphere Reserve "Colli Euganei"

Dial 5

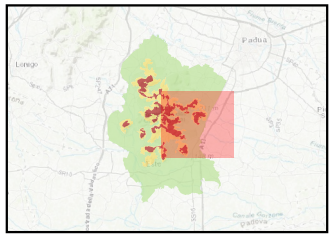

Core zones
Buffer zones
Transition zones

Basemaps:
Technical regional map (CTR) Veneto region
focus on the Province of Padua, 1:5000 scale
Elevation model of Veneto region, 1:5000 scale

Datum & Projection
Elipsoid: WGS 1984
Projection: Universal Transvere Mercatore, 32 N Fuse

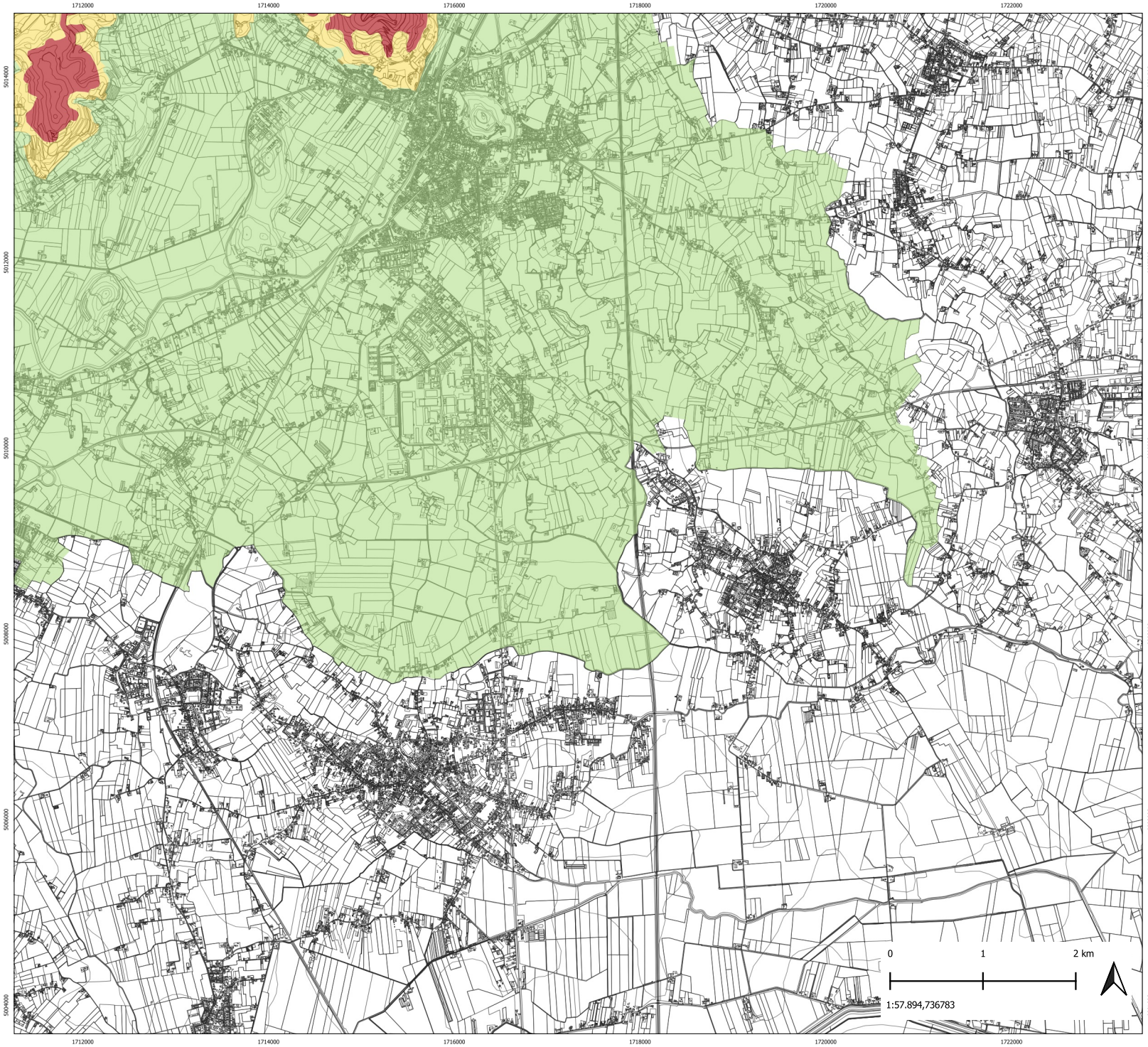

unesco
Biosphere Reserve

Candidate Biosphere Reserve "Colli Euganei"

Dial 6

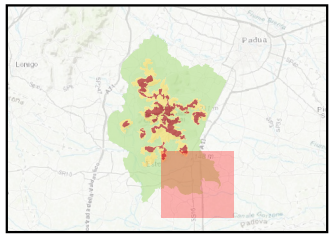

Core zones
Buffer zones
Transition zones

Basemaps:
Technical regional map (CTR) Veneto region
focus on the Province of Padua, 1:5000 scale
Elevation model of Veneto region, 1:5000 scale

Datum & Projection
Elipsoid: WGS 1984
Projection: Universal Transvere Mercatore, 32 N Fuse